

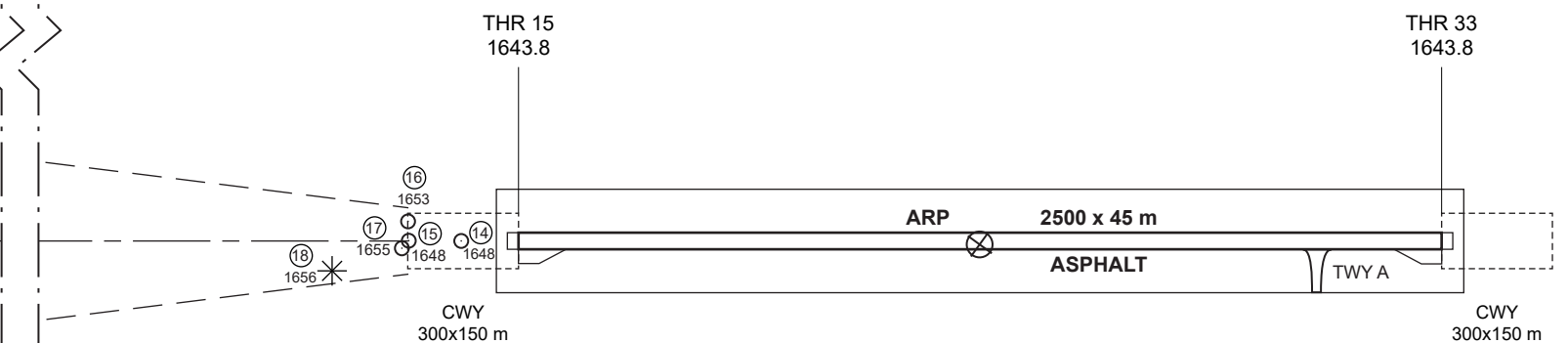
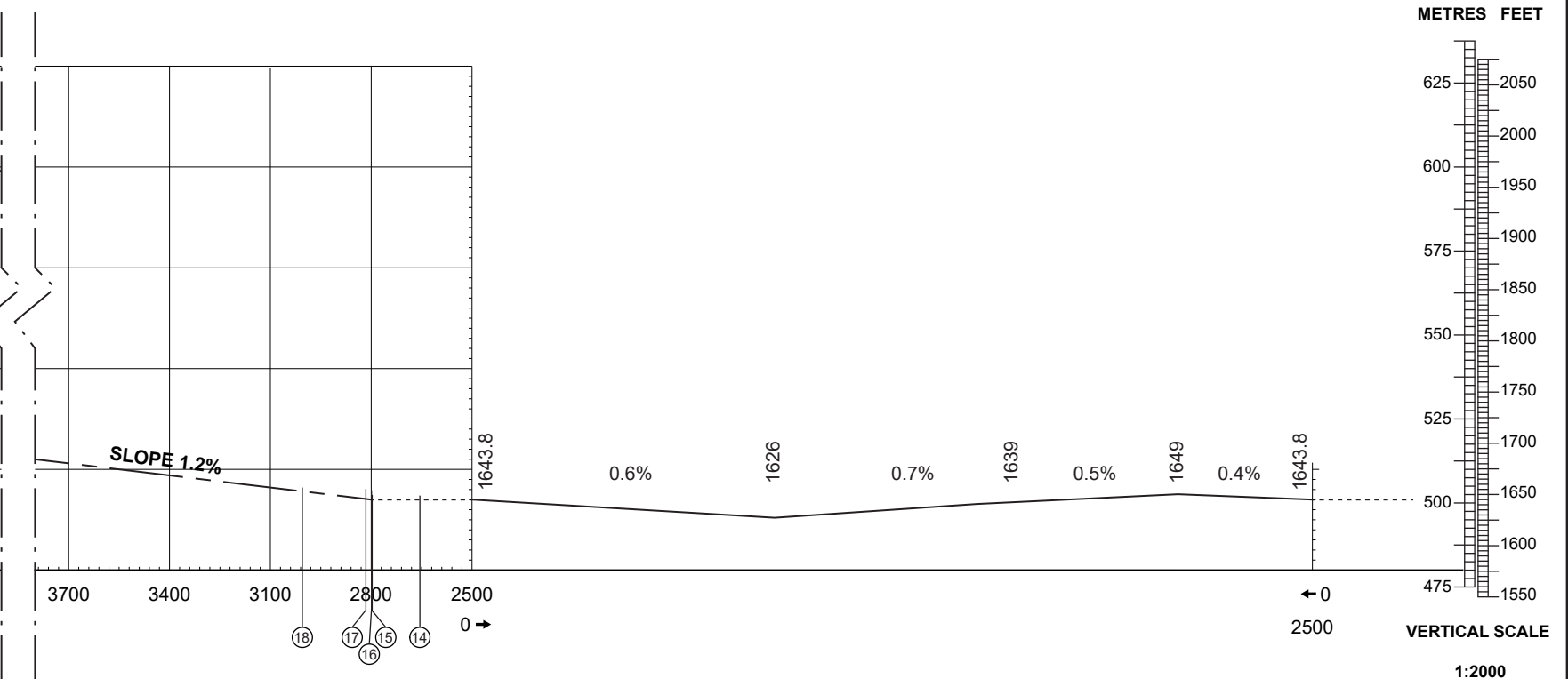
DIMENSIONS IN METRES
ELEVATIONS IN FEET

AERODROME OBSTACLE CHART-ICAO

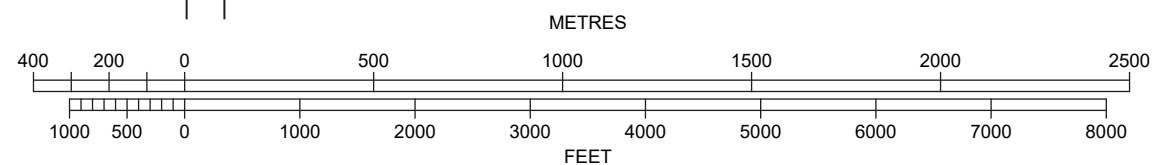
SÄLEN/Scandinavian Mountains
SWEDEN

AD-2-ESKS 3-3
RWY 33

DECLARED DISTANCES	RWY 33
TAKE-OFF RUN AVAILABLE	2500
TAKE-OFF DISTANCE AVAILABLE	2800
ACCELERATE STOP DIST. AVAILABLE	2500
LANDING DISTANCE AVAILABLE	2500



HORIZONTAL SCALE 1:20 000



ORDER OF ACCURACY

HORIZONTAL 5 m
VERTICAL 1 ft

LEGEND	
IDENTIFICATION NUMBER	①
POLE, TOWER, SPIRE, ANTENNA, ETC.	○
TREE OR SHRUB	✱
TERRAIN PENETRATING OBSTACLE PLANE	—

LFV

CHANGE: Editorial..

AIRAC AIP AMDT 3/2025

ESKS-AOC 33
12 JUN 2025